



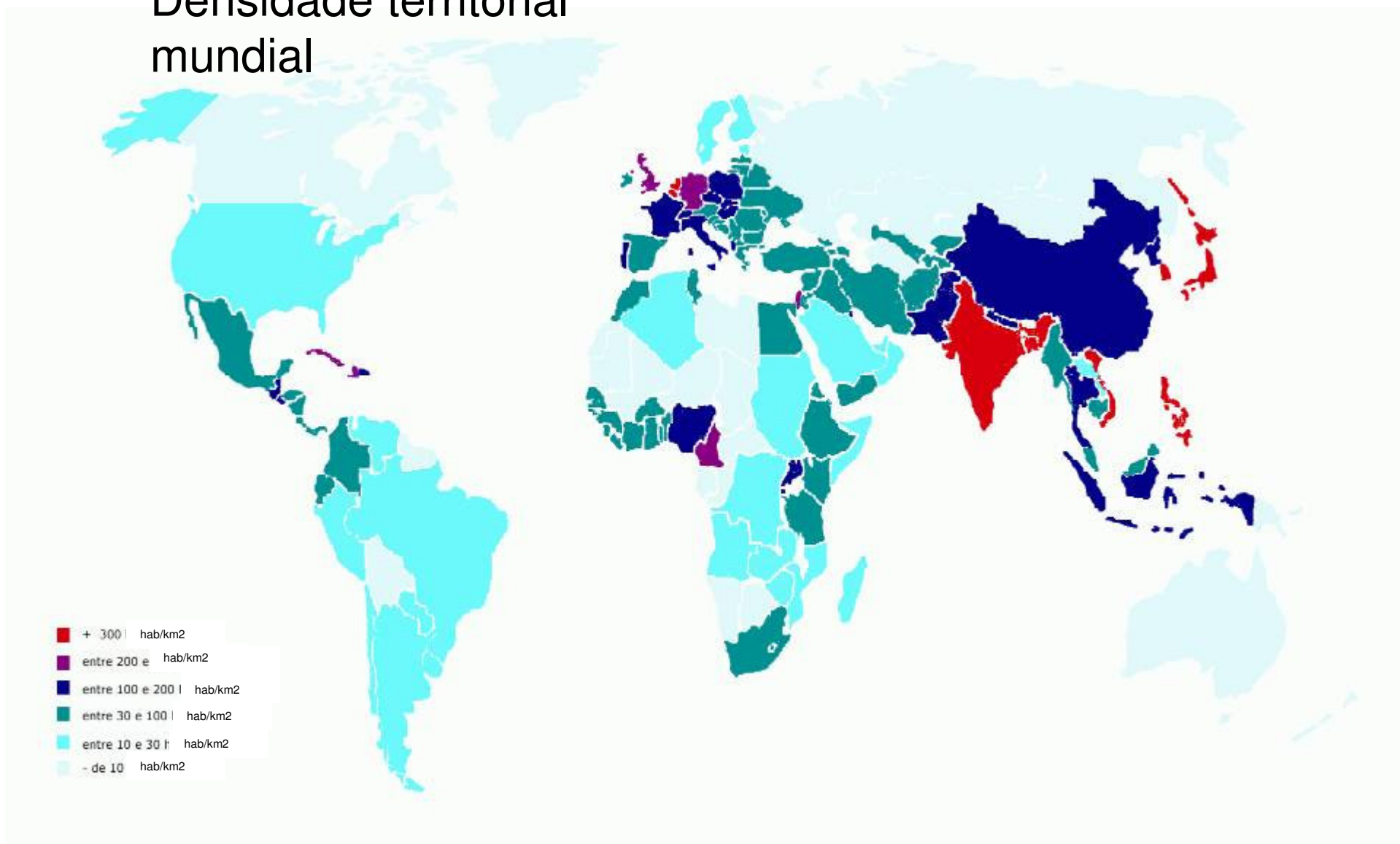
DenCIDADES

Cidades invisíveis

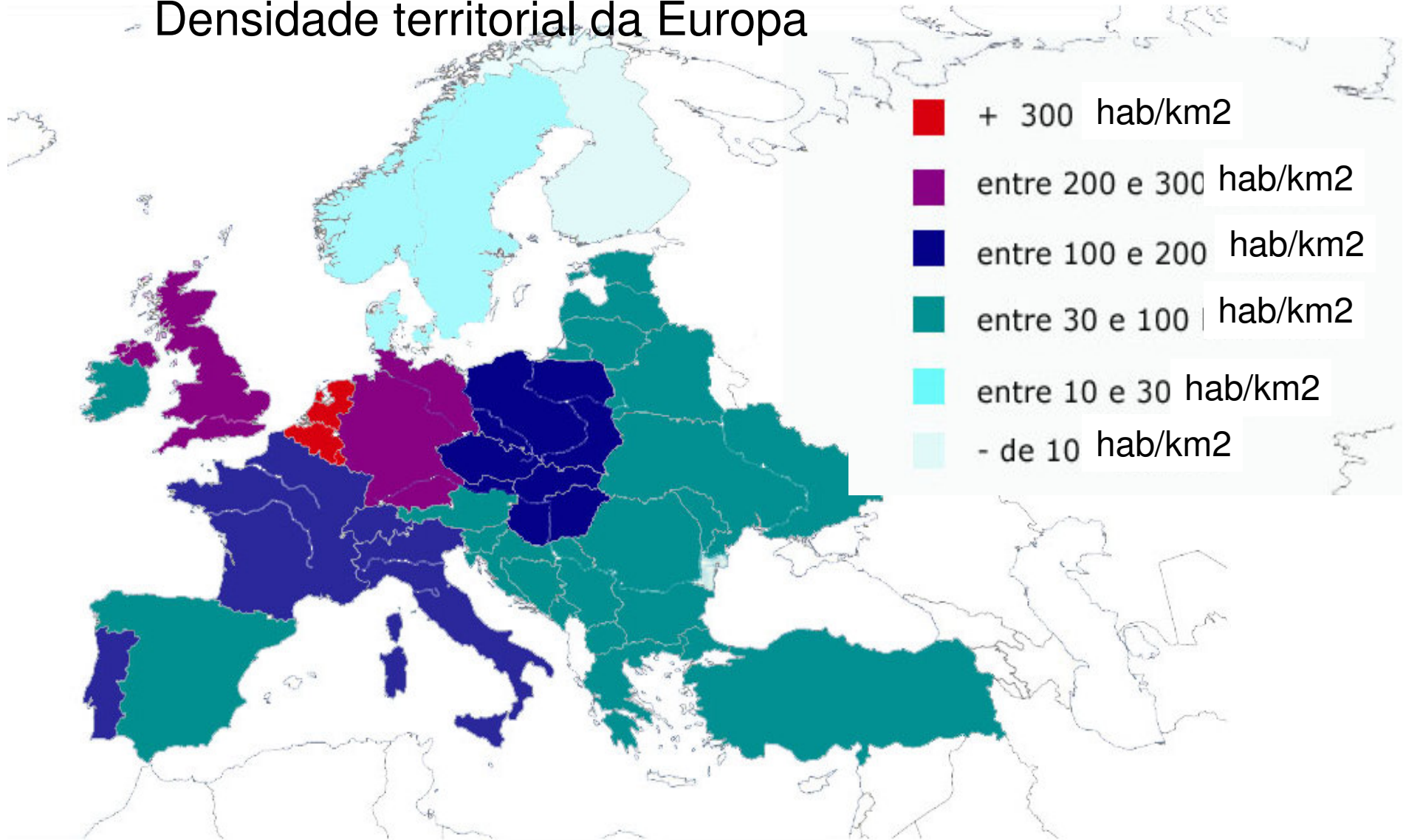
DenCidade – cidades invisíveis

Lisboa e.nova 12.02.2009 Mario Alves - Pedro
Campos Costa

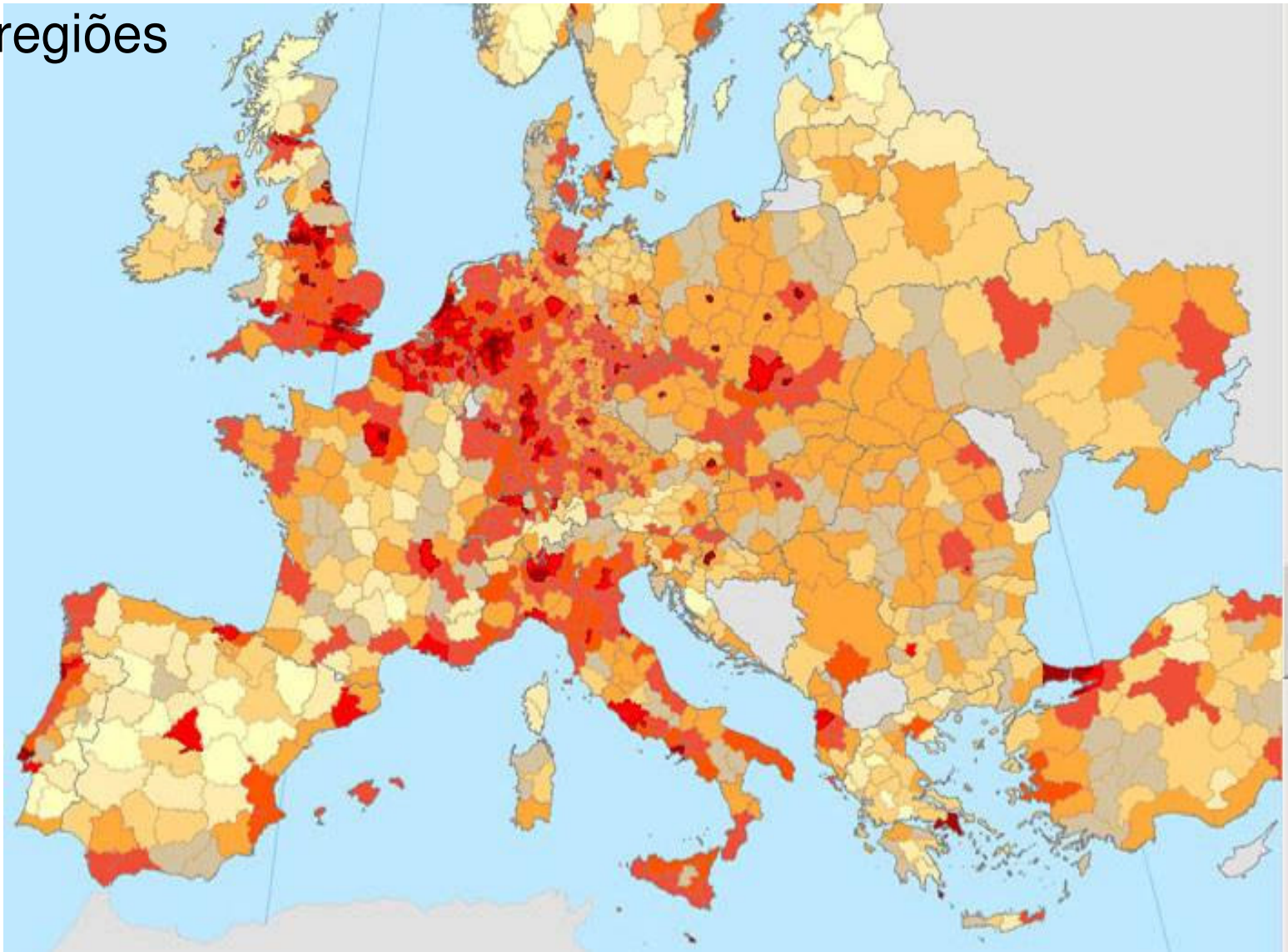
Densidade territorial mundial



Densidade territorial da Europa



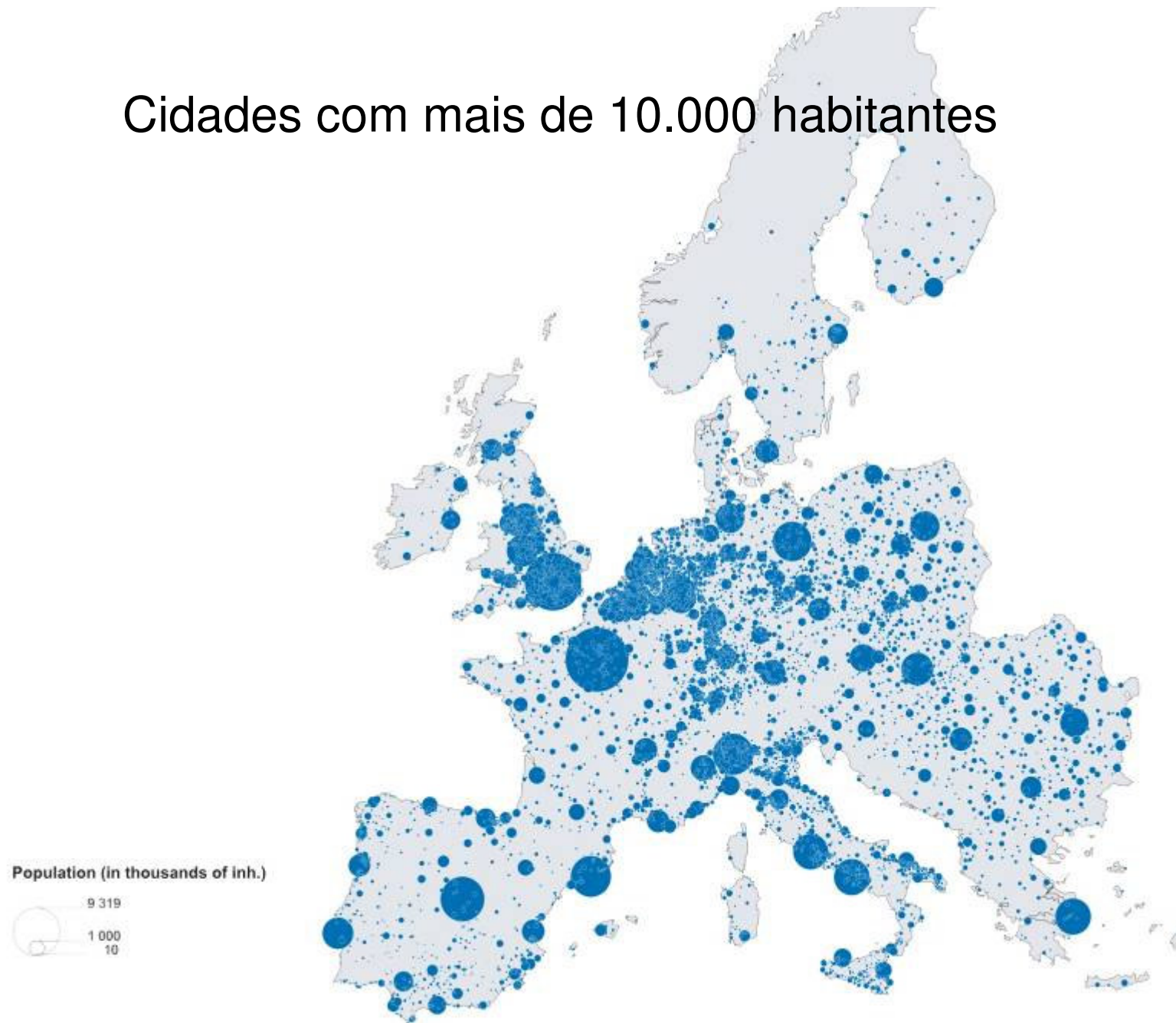
Densidade territorial por regiões



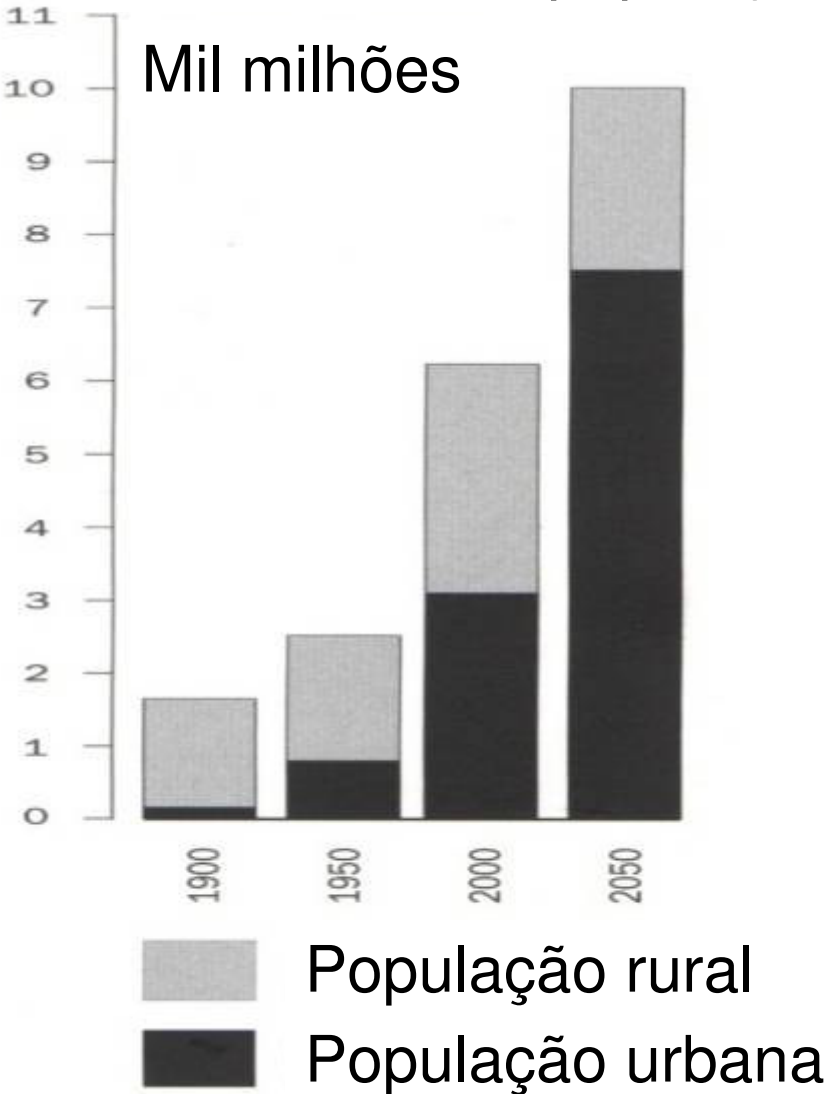
DenCidade – cidades invisíveis

Lisboa e.nova 12.02.2009 Mario Alves - Pedro
Campos Costa

Cidades com mais de 10.000 habitantes



Crescimento da população mundial



Crecimiento de la población mundial

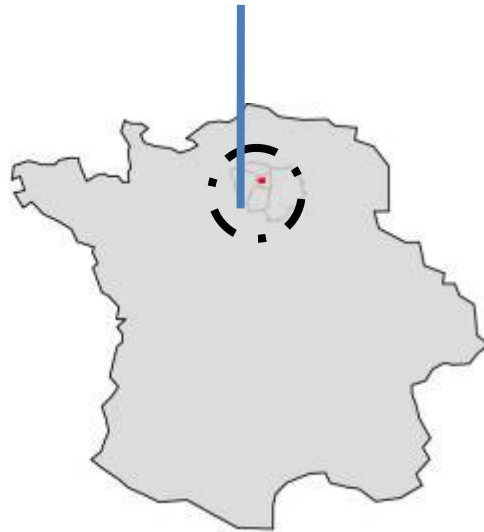
hab /km²

4 482,00




400,74

20 694,98



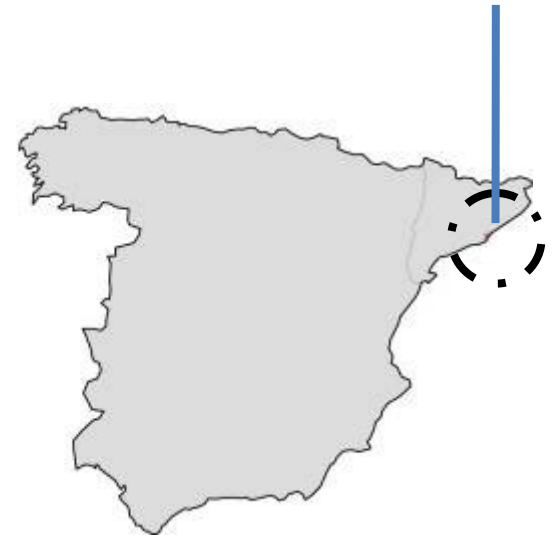
111,58

5 960,00



115,20

17 451,97



80,20

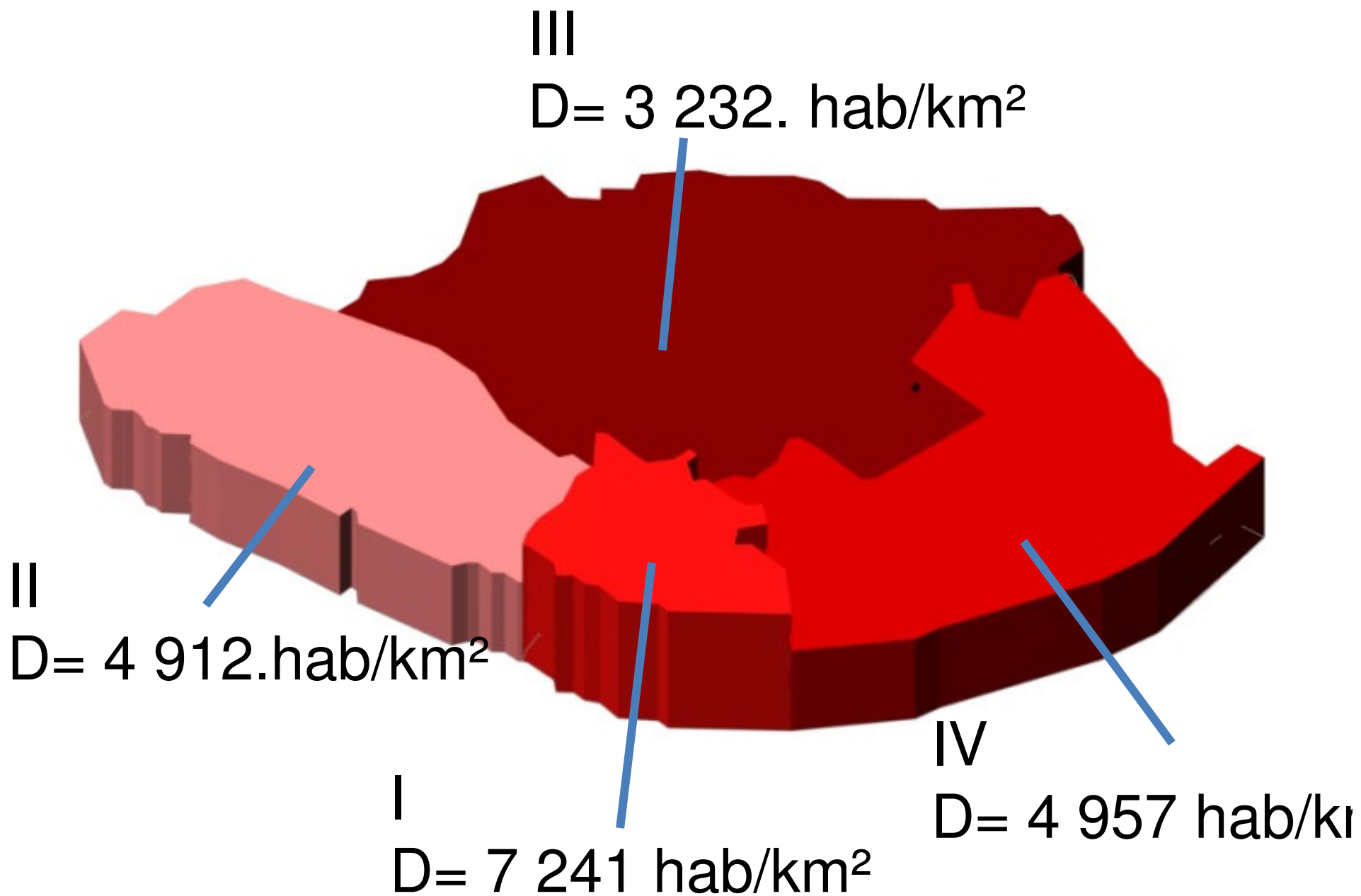
População Residente no Concelho:
564.657 hab.

Área cidade de Lisboa:
km²

83,

Densidade populacional do concelho de Lisboa: **5 960,00**
km²





Concelho de Lisboa
(hab / km²)
GRAÇA **20.470**
MERÇÊS **16.976**
ALVALADE
S.NICOLAU **4 .757**

Densidade **Concelho de Oeiras** **Densidade (hab / ki**
QUEIJAS **3.780**
PORTO SALVO **1.933**

16. 643

GRAÇA



MERÇÊS



ALVALADE



S.NICOLAU



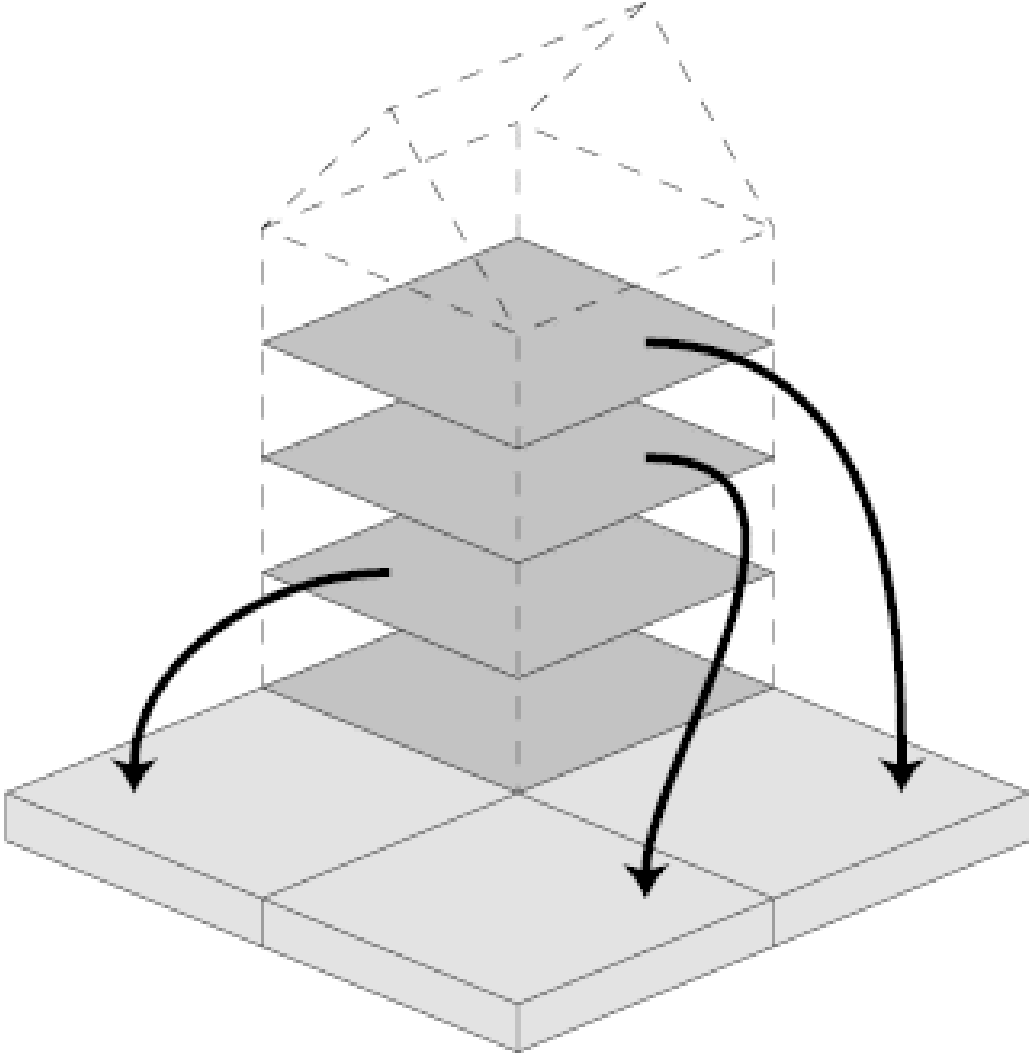
QUEIJAS



PORTO SALVO



FAR - Floor Area Ratio



FAR 1.0

FAR - Floor Area Ratio



Medieval Heart, Amsterdam

FAR	Floors Built	Paved	Green	Water	
2.40	4	60	36	0	4



FAR - Floor Area Ratio

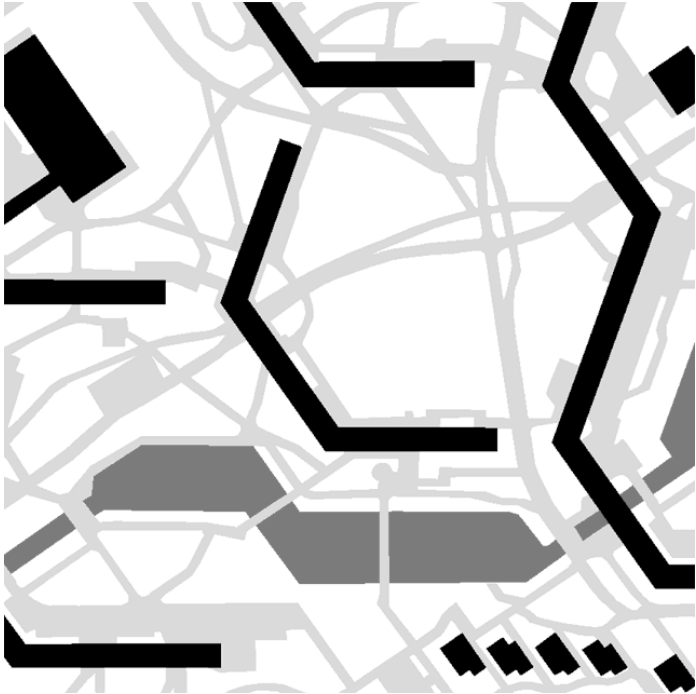


Jordaan, Amsterdam

FAR	Floors Built	Paved	Green	Water	
1.90	3.5	54	26	10	9



FAR - Floor Area Ratio



High-Rise, Amsterdam Southeast

FAR	Floors Built	Paved	Green	Water	
1.12	8.4	13	28	51	7



FAR - Floor Area Ratio



Minervalaan, Amsterdam

FAR	Floors Built	Paved	Green	Water	
0.22	1.5	14	30	47	8



Densidade não é suficiente para fazer Cidade





